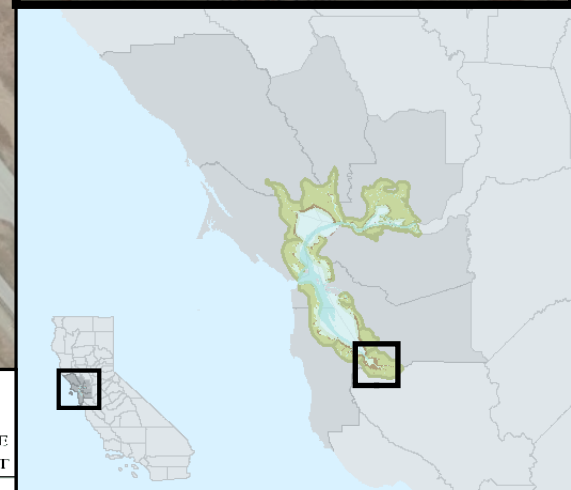
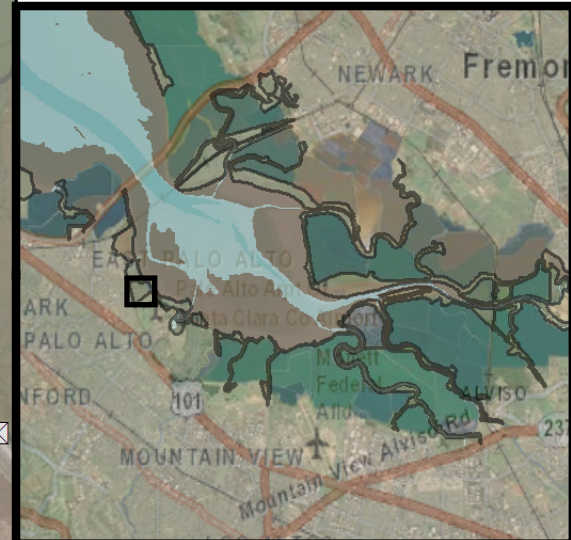
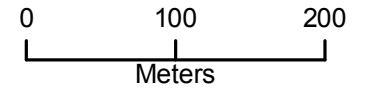


Point Blue 2013 CLRA Survey Results at Faber Marsh

Clapper Rail Locations

- 1 Round 1
- 2 Round 2
- 3 Round 3
- ⊠ Stations

Background: World Imagery (ESRI)
Map produced on 3/5/2014



2013 Clapper Surveys Results at Faber Marsh

Surveys conducted by Point Blue and entered into GIS by the Invasive Spartina Project

